








- LEGEND:**
-  PROPOSED WIDENING OF BRIDGE DECK / ABUTMENT
  -  PROPOSED VIADUCT
  -  PROPOSED REPOSITIONED FOOTBRIDGE
  -  PROJECT BOUNDARY
  -  EXISTING TRAFFIC DIRECTION (ONE ARROW REPRESENTS ONE LANE)
  -  OPTION 2A: ROUTING
  -  PROPOSED COLUMN

PROPOSED REPOSITIONED FOOTBRIDGE

PROPOSED REPOSITIONED BUS STOP AND SHELTERS

PROPOSED ROAD WIDENING FOR UPRAMP TRAFFIC LANE (BRIDGE G) (NON-DP ROAD)

PROPOSED INDEPENDENT VIADUCT (BRIDGE H) (DESIGNATED PROJECT ROAD)

EXISTING FOOTBRIDGE NF303 TO BE DEMOLISHED

Rev.	Date	Description	Drawn	Checked

**土木 工程 拓展 署**  
**CEDD Civil Engineering and Development Department**

OFFICE: NEW TERRITORIES NORTH AND WEST DEVELOPMENT OFFICE

AGREEMENT NO. CE 8/2012 (HY)  
 FLYOVER FROM KWAI TSING INTERCHANGE UPRAMP TO KWAI CHUNG ROAD - INVESTIGATION

**PROPOSED ROAD WORKS**

Drawing No.		FIGURE 1.1	
Design	SL	Drawn	SL
Checked	MSP	Scale	AS SHOWN
Approved	ICWR	Date	29/08/14
		Status	FINAL

